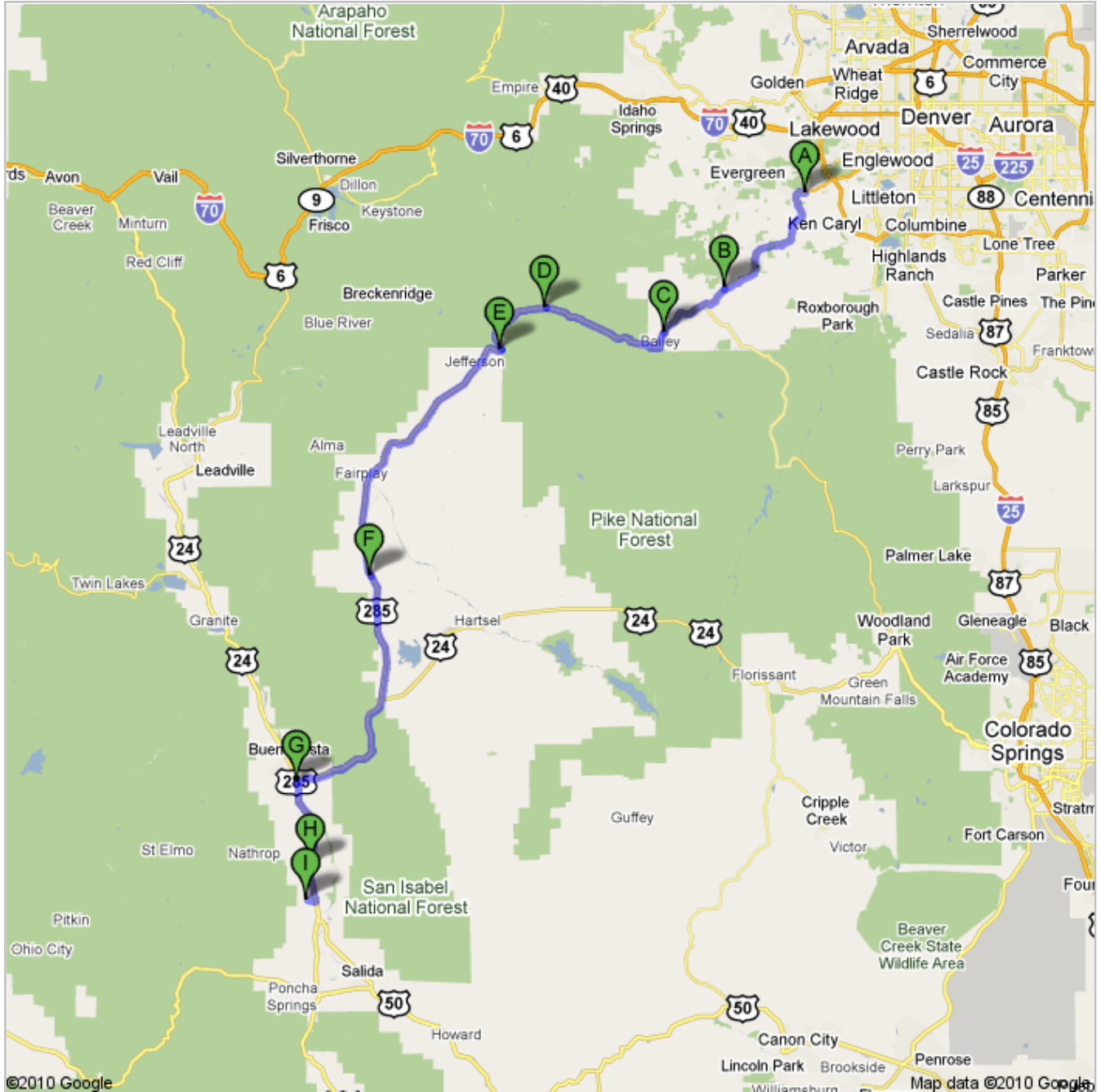
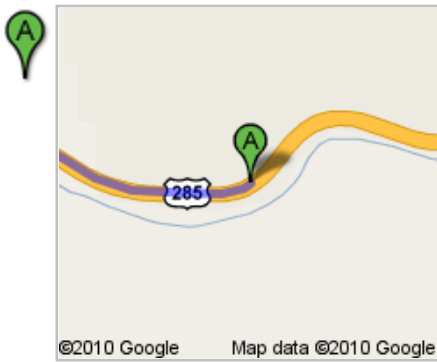




Directions to Co Rd 258-A  
112 mi – about 2 hours 23 mins

**Save trees. Go green!**  
Download Google Maps on your phone at [google.com/gmm](http://google.com/gmm)





US-285 S

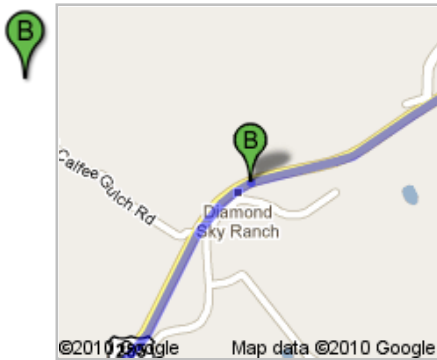


1. Head **southwest** on **US-285 S**  
Destination will be on the right  
About 19 mins



go 15.1 mi  
total 15.1 mi

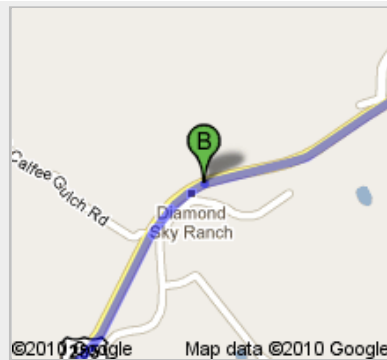
Total: **15.1 mi** – about **19 mins**



US-285 S

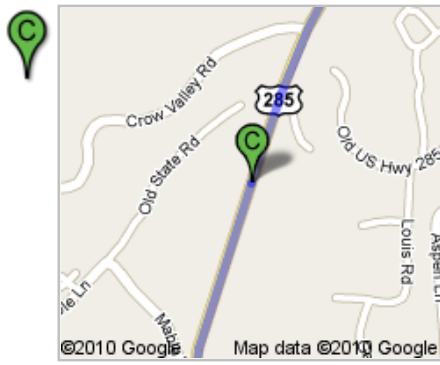


2. Head **southwest** on **US-285 S** toward **S Calfee Gulch Rd**  
Destination will be on the right  
About 10 mins



go 7.8 mi  
total 7.8 mi

Total: **7.8 mi** – about **9 mins**

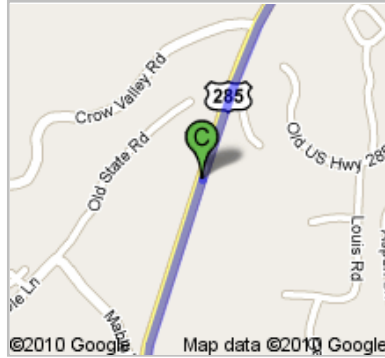


total 0.0 mi

US-285 S

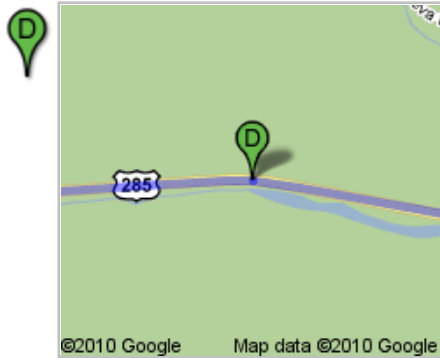


3. Head **south** on **US-285 S** toward **Mable Ln**  
About 18 mins



go 13.8 mi  
total 13.8 mi

Total: **13.8 mi** – about **18 mins**

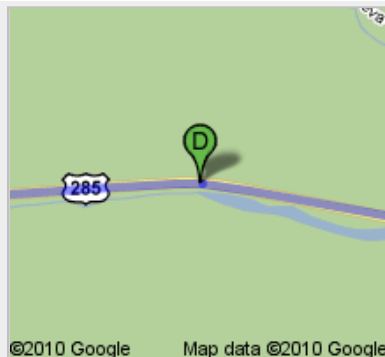


total 0.0 mi

US-285 S

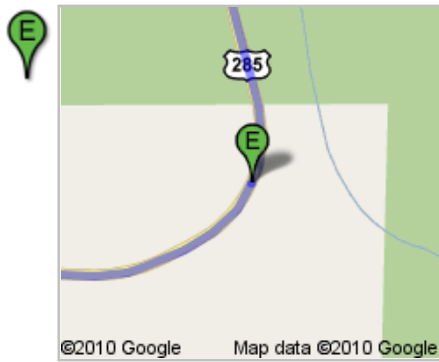


4. Head **west** on **US-285 S** toward **Co Rd 60/  
Hall Valley Rd**  
About 10 mins



go 7.5 mi  
total 7.5 mi

Total: **7.5 mi** – about **10 mins**



total 0.0 mi

US-285 S

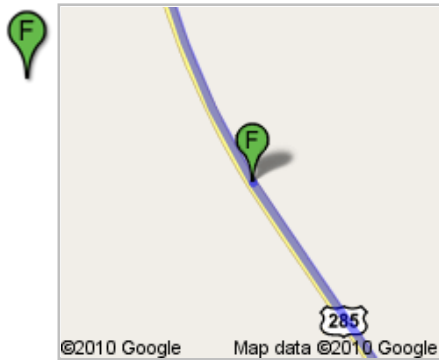


5. Head **southwest** on **US-285 S** toward **Co Rd 56/Lost Park Rd**  
 Destination will be on the right  
 About 34 mins



go 28.5 mi  
 total 28.5 mi

Total: **28.5 mi** – about **33 mins**



total 0.0 mi

US-285 S



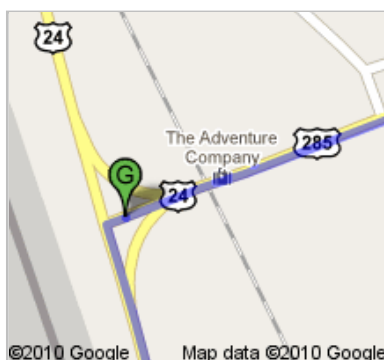
6. Head **southeast** on **US-285 S** toward **Co Rd 24**  
 About 32 mins



go 25.9 mi  
 total 25.9 mi

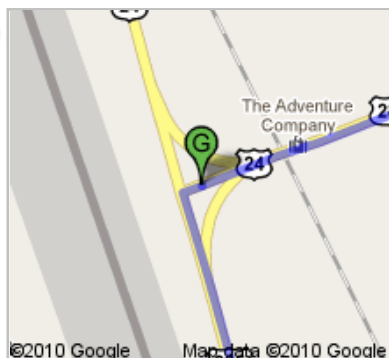


7. Slight **left** at **US-24 W/US-285 S**  
Destination will be on the right  
About 1 min



go 0.1 mi  
total 26.0 mi

Total: **26.0 mi** – about **32 mins**

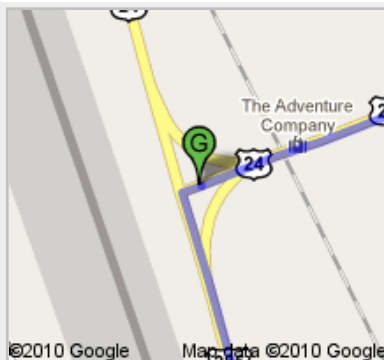


total 0.0 mi

US-24 W/US-285 S



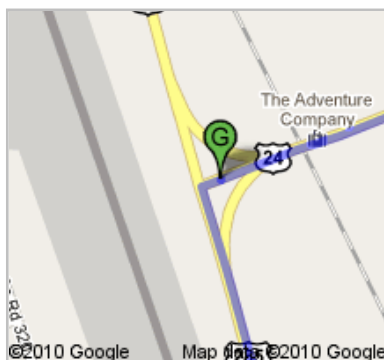
8. Head **west** on **US-24 W/US-285 S** toward  
**US-285 S**



go 148 ft  
total 148 ft

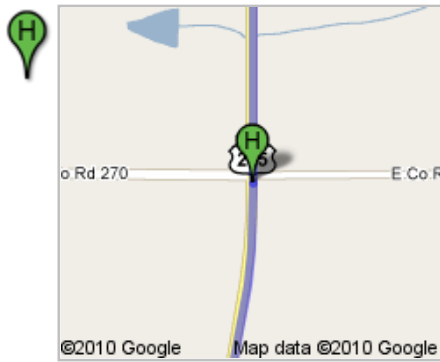


9. Turn **left** at **US-285 S**  
Destination will be on the right  
About 12 mins



go 8.8 mi  
total 8.9 mi

Total: **8.9 mi** – about **11 mins**



total 0.0 mi

US-285 S



10. Head **south** on **US-285 S** toward **Co Rd 263**  
About 4 mins



go 3.5 mi  
total 3.5 mi



11. Turn **right** at **Co Rd 260**



go 174 ft  
total 3.5 mi

12. Continue onto **Co Rd 258**



go 0.1 mi  
total 3.6 mi



13. Slight left at Co Rd 258-A  
About 3 mins

go 0.7 mi  
total 4.4 mi



Total: 4.4 mi – about 7 mins



Co Rd 258-A

These directions are for planning purposes only. You may find that construction projects, traffic, weather, or other events may cause conditions to differ from the map results, and you should plan your route accordingly. You must obey all signs or notices regarding your route.

Map data ©2010 Google

Directions weren't right? Please find your route on maps.google.com and click "Report a problem" at the bottom left.